




**Nalgad Municipality - Photo Monitoring
Photo Submission Sheet**

Instructions:

1. Insert the photos (*before, during, after*) in the given space and provide details applicable to the inserted photo.
2. For the next set of photos, please use the same format in extra pages.

Name of project:	Gusrekhola Thulosajh to Simkhet Irrigation Maintenance
Type of project:	Rehabilitation
District / RM/ Ward / Settlement:	Jajarkot, Nalgad Municipality-4, Pipalchaur
Partner organization:	
GPS coordinates of project site:	Latitude: 28°48'26.7", Longitude: 82°17'02.9", Elevation: 1123 m

1). Before start of project	2). During implementation	3). After completion
		
Caption: <i>RCC canal lining and Chamber</i>	Caption: <i>During RCC canal lining</i>	Caption: <i>Completed unit of canal lining and chamber</i>
Planned units: 1 chamber with 10 m canal	Constructed units: 10 m canal	Completed units: 1 chamber with 10m canal
Project start date: 2023/01/19	-	Project end date: 2023/04/17
Date of photo: Feb 19, 2023	Date of photo: Apr 07, 2023	Date of photo: May 17, 2023
JPG file name:	JPG file name:	JPG file name:
GPS coordinates of place where photo was taken: Latitude: 28°48'20.3" Longitude: 82°17'01.5" Elevation: 1053.94 m	GPS coordinates of place where photo was taken: Latitude: 28°48'20.3" Longitude: 82°17'01.5" Elevation: 1053.94 m	GPS coordinates of place where photo was taken: Latitude: 28°48'20.3" Longitude: 82°17'01.5" Elevation: 1053.94 m
Type of Camera used: Mobile	Type of Camera used: Mobile	Type of Camera used: Mobile
Photographed by: <i>Name: Sabina Shrestha Designation: MTA</i>	Photographed by: <i>Name: Sabina Shrestha Designation: MTA</i>	Photographed by: <i>Name: Sabina Shrestha Designation: MTA</i>

