




**Nalgad Municipality - Photo Monitoring
Photo Submission Sheet**

Instructions:

1. Insert the photos (*before, during, after*) in the given space and provide details applicable to the inserted photo.
2. For the next set of photos, please use the same format in extra pages.

Name of project:	Jureli Drinking Water Supply Maintenance
Type of project:	Rehabilitation
District / RM/ Ward / Settlement:	Jajarkot, Nalgad Municipality-1, Jureli
Partner organization:	
GPS coordinates of project site:	Latitude: 28°43'46", Longitude: 82°16'00", Elevation: 1754 m

1). Before start of project	2). During implementation	3). After completion
		
Caption: Construction area for 1 Tap Stand	Caption: During Layout of tap stand	Caption: Completed unit of 1 tap stand
Planned units: 1 tap stand	Constructed units: excavation for tap stand	Completed units: 1 tap stand
Project start date: 2023/03/01	-	Project end date: 2023/06/15
Date of photo: Feb 20, 2023	Date of photo: May 15, 2023	Date of photo: Jun 15, 2023
JPG file name:	JPG file name:	JPG file name:
GPS coordinates of place where photo was taken: Latitude: 28°43'46" Longitude: 82°16'00" Elevation: 1754 m	GPS coordinates of place where photo was taken: Latitude: 28°43'46" Longitude: 82°16'00" Elevation: 1754 m	GPS coordinates of place where photo was taken: Latitude: 28°43'46" Longitude: 82°16'00" Elevation: 1754 m
Type of Camera used: Mobile	Type of Camera used: Mobile	Type of Camera used: Mobile
Photographed by: Name: Sabina Shrestha Designation: MTA	Photographed by: Name: Sabina Shrestha Designation: MTA	Photographed by: Name: Sabina Shrestha Designation: MTA